



State Environment Impact Assessment Authority, M.P.
(Ministry of Environment, Forest and Climate Change, Government of India)

Environmental Planning & Coordination Organization

Paryavaran Parisar, E-5, Arera Colony

Bhopal - 462016

visit us <http://www.mpseiaa.nic.in>

Email : mpseiaa@gmail.com

Tel.: 0755 - 2466970, 2466859

Fax : 0755 - 2462136

No.: 6800 /SEIAA/

Date: 19.2.21

To,

Shri Ranjan Grover

Civil Lines,

Near Rest House No. 1,

PO & Dist. - Katni (MP)

Sub:- Case No. – 6764/2020 Prior Environment Clearance for **Limestone and Dolomite Mine** (opencast semi mechanized method) in an area of 18.33 ha. for expansion in production capacity from 1,00,000 TPA to 3,00,000 TPA at Khasra No. 65 Part, 66, 67 Part, 74, 178), Village - Amehta, Tehsil - Vijayraghvargarh, Dist. - Katni (MP) by Shri Ranjan Grover, Civil Lines, Near Rest House No. 1, PO & Dist. - Katni (MP) Email - ranjangrover2020@gmail.com, Phone - 07622-404992.

- I. This has reference to your letter received in SEIAA office on 21.01.2020 and subsequent letters seeking Prior Environmental Clearance for the above project under the EIA Notification, 2006. The proposal has been appraised as per prescribed procedure in the light of provisions under the EIA Notification, 2006 on the basis of the mandatory documents enclosed with the application viz., the Form - I, Pre-Feasibility Report, ToR and subsequently submission of EIA, Public Hearing and the additional clarifications furnished in response to the observations of the State Expert Appraisal Committee (SEAC) and State Environment Impact Assessment Authority (SEIAA) constituted by the competent Authority.
- II. It has been noted that the proposal is **Limestone and Dolomite Mine** in an area of 18.33 ha. The mining lease area is located at Khasra No. 65 Part, 66, 67 Part, 74, 178), Village - Amehta, Tehsil - Vijayraghvargarh, Dist. - Katni (MP). There is no National Park within 10 Km radius. There is no forest boundary is less than 250 m distance from the ML area. It lies at geographical co-ordinates at latitude 24°00'34.0" to 24°00'54.0"N and longitude 80°31'55.3" to 80°32'24.1"E as per mining plan. Modified Mining Plan & progressive mine closure plan of Limestone has been approved by IBM, Jabalpur Vide Letter No. – MP/Katni/Limestone/MPLN/MOD-36/2019-20 1670 dated 29.06.2020 and Scheme of Mining & progressive mine closure plan of Dolomite has been approved by DGM vide letter no 6739 dated 23.07.2020.
- III. The proposed project is for expansion in production capacity from 1,00,000 TPA to 3,00,000 TPA. The mining will be carried out by Opencast semi mechanized method. The total water requirement is 16.0 KLD (6.0 KLD for Domestic use + 8.0 KLD for Dust suppression/allied mining activity + 2.0 KLD for Plantation). Water requirement will meet from own mine quarry and from drinking bore well at office. Dust suppression and plantation water requirement will be met from mine quarry. The public hearing was carried out on 14.10.2020 at Mine Parisar Village - Amehta, Tehsil - Vijayraghvargarh, Dist. - Katni (MP) under the Chairmanship of Collector, Katni.

- IV. The project has been considered in accordance with the provisions of the EIA notification issued by the Ministry of Environment & Forests vide S.O. 1533 (E), dated 14th Septezber 2006.
- V. Based on the information submitted, as at Para (II) above and others the State Level Environment Impact Assessment Authority (SEIAA) considered the case in its 660th meeting dtd. 11.02.2021 and decided to accept the recommendations of 477th SEAC meeting dtd. 30.01.2021.

Hence, Prior Environmental Clearance is granted for **Limestone and Dolomite Mine** (opencast semi mechanized method) in an area of 18.33 ha. for expansion in production capacity from 1,00,000 TPA to 3,00,000 TPA at Khasra No. 65 Part, 66, 67 Part, 74, 178), Village - Amehta, Tehsil - Vijayraghavgarh, Dist. - Katni (MP) for the lease period to Shri Ranjan Grover, Civil Lines, Near Rest House No. 1, PO & Dist. - Katni (MP), subject to the compliance of following specific conditions as recommended by SEIAA & SEAC and subsequent Standard Conditions.

A. Specific Conditions

1. Before commencing any mining activity fencing shall be carried out all around the lease area. Proper watch and ward arrangements should be made with installation of signage at 4 corners of lease area to avoid any untoward incident involving public and animals by the PP.
2. Lease agreement shall be carried out before execution of mining operation.
3. Plantation programme as mentioned in EIA/EMP and presented during presentation in SEIAA & SEAC shall be followed in content and spirit.
4. PP shall demarcate a barrier zone of 7.5 m as no mining zone in the periphery of mining lease area and develop a green belt. Three rows plantation shall be carried out in the greenbelt area in current year with proper watering arrangement.
5. PP will plant 3 years old 27505 saplings of suitable tree species i.e. Palas, Neem, Gulmohar, Mango, Bargad, Pipal, Sisso, Jamun, Mahua, Semal, Imlı, Amla etc. will be planted in BF area, green belt, along the transportation route in consultation with DM/Gram Panchayat.
6. The mining operation shall be restricted to above ground water table and in no case it should intersect the ground water table. In case of working below the ground water table, approval of the Central Ground Water Board shall be obtained.
7. PP shall ensure construct to pakka road from mine site to approach road.
8. The overburden and waste will be stacked for five years and simultaneously backfilled in the mined out area where plantation will be raised on it.
9. No overburden will be dumped outside the mine lease area.
10. Regular water quality monitoring shall be carried out by PP before discharging it into the nearby agriculture fields from authorized laboratory in consultation with Regional Officer, MPPCB. Regular air and noise quality monitoring shall also be carried out from authorized laboratory in consultation with Regional Officer, MPPCB at regular interval.
11. PP shall ensure the generation of employment opportunities nearby Village on priority basis.
12. Payments of wages to the workers shall be done in consonance with the provisions in the labour laws.
13. Proper infrastructure with shelter, drinking water, toilet and first-aid facilities shall be provided for the laborers. A provision should be made to construct a pakka rest shelter along with toilet and drinking water facility.
14. PP should also carry out regular sprinkling in the mining lease area to arrest dust emission from mining activities affecting the nearby agriculture fields.
15. Mining shall be limited to the area as shown in surface plan and as per the approved mining scheme.

16. PP shall ensure the proper water supply arrangements for plantation especially in summer season.
17. PP shall ensure proper implementation of plantation, dust suppression, construction of approach road and maintenance of existing pakka road as part of Environmental Management Plan. Additional budget provision shall be made as part of EMP.
18. PP must ensure the implementation of following activities with separate budget provision under CER as committed:

1. **Water Supply**

- ❖ Water will be supplied to the nearby farmers for irrigation on their demand and after testing for Rabi and Kharif crop season.

2. **Health**

- ❖ To organize health camps in Village Amehta, Badari and Nanhwara Kalan villages once in a year. It can also be organized in other nearby villages in consultation of gram panchayat.
- ❖ Distribution of medicine as per suggestion of Doctors in medical camp once in a year.
- ❖ To provide Mask, Sanitizer, soap to near by people.

3. **Infrastructure Development**

- ❖ Maintenance of Amehta village internal road (approx 250m and width 6.0 m) once in year in consultation of gram panchayat. Completion of work by end of year 2021.

4. **Charnoi Land Development**

- ❖ In consultation of Gram Panchayat the existing Charnoi Land in nearby village area will be developed by plantation of plantable grasses. The total area to be developed under the charnoi land development programme will be equal to the proposed water reservoir area (7.50 ha).

PP shall give preference to develop/provide infrastructural facilities in schools or aanganwadies of above villages. The modification to the above activities can be made with the permission of the district administration and need based activity for the development of nearby villages shall be implemented by PP in consultation with the District Collector and Gram Panchayat.

19. PP should ensure to submit half yearly compliance report, Plantation and CER activity report along with photographs of all activities in MP-SEIAA. If PP is failed to upload or submit two consecutive half yearly compliance reports of EC conditions to concerned authority (SEIAA and Regional Office, MoEF&CC, Gol, Bhopal) than prior environmental clearance issued to PP will automatically be treated as cancelled/ revoked as per OM No. 930/SEIAA/2019 dated 30.05.2019 issued by MPSEIAA.

B. Pre-Mining Phase

20. The lease boundary should be clearly demarcated at site with the given co-ordinates by pillars.
21. Necessary consents for proposed activity shall be obtained from MPPCB and the air / water pollution control measures have to be installed as per the recommendation of MPPCB.
22. Authorization (if required) under Hazardous and Other Wastes (Management and Transboundary Movement) Rules, 2016 should be obtained by the PP if required.
23. PP will also carry out fencing all around the lease area.
24. If any tree uprooting is proposed then it is required 10 times of plantation for 01 tree uprooting.
25. For dust suppression, regular sprinkling of water should be undertaken.
26. Haul road and shall be compacted on regular interval and transport road will be made pucca (tar road) and shall be constructed prior to operation of mine.
27. PP will obtain other necessary clearances/NOC from respective authorities.

C. Mining Operational Phase

28. No overcharging during blasting to avoid vibration.
29. Controlled and muffle blasting shall be carried out considering habitation northern side of the lease.
30. No ground water intersection is proposed.
31. Working height of the loading machines shall be compatible with bench configuration.
32. Slurry Mixed Explosive (SME) shall be used instead of solid cartridge.
33. No explosive will be stored at the mine site.
34. No intermediate stacking is permitted at the mine site.
35. No dump shall be stacked outside the lease area.
36. Overhead sprinklers shall be provided in mine.
37. Curtaining of site shall be done through thick plantation all around the boundaries of all part of lease. The proposed plantation scheme should be carried out along with the mining and PP would maintain the plants for five years including casualty replacement. Initially, dense plantation shall be developed along the site boundary (in three rows) to provide additional protection in one year only.
38. Peripheral plantation all around the project boundary shall be carried out using tall saplings of minimum 2 meters height of species which are fast growing with thick canopy cover preferably of perennial green nature. As proposed in the landscape plan & EMP a minimum of 27505 trees shall be planted (out of which 8000 trees are already planted in mining non mineralized zone and in buffer area).
39. Transportation of material shall be done in covered vehicles.
40. Transportation of minerals shall not be carried out through forest area.
41. The OB shall be reutilized for maintenance of road. PP shall bound to compliance the final closure plan as approved by the IBM.
42. Garland drain and bund along with settling tank will be maintained in the boundary side and around dump to prevent siltation of low lying areas and in rush of water into the mine. The size of the drain 1506 cum (3011 X1.0 m x 0.5 m) bund (1.5mx05) and a desiltation pond 12,000 cum (40.0 m x 75m x 4 m).
43. All garland drains shall be connected to settling tanks through settling pits and settled water shall be used for dust suppression, green belt development and beneficiation plant. Regular de-silting of drains and pits should be carried out.
44. For dust suppression over head sprinkler shall be provided while on transport road for dust suppression tankers shall be provided.
45. The existing and proposed land use plan of the mine is as follows:

S.No.	Land Use	Existing	During Proposal Period	Mine end	Life
1.0	Total area excavated (broken)	8.90	10.55	(12.0)	
2.0	Area fully mined out (out of 1)	(2.0)	(3.0)	(12.0)	
3.0	Area fully reclaimed/ Backfilled (out of 2)	(0.60)	(1.65)	(4.50)	
4.0	Area rehabilitated out of 3 by afforestation (Out of 3)	Nil	(0.50)	(4.50)	
5.0	Area reclaimed by water harvesting	Nil	Nil	(7.5)	
6.0	Total area under dumps/Mineral Stack	2.30	2.0	Nil	

7.0	Area under active dumps(Out of 6)	1.0	0	Nil
8.0	Area under Road	0.25	0.25	Nil
9.0	Area under Green belt	1.50	2.50	5.0
10.0	Area under infrastructure	1.46	1.46	1.33
11.0	Protective Bund and Drain	0.10	0.10	Nil
12.0	Undisturbed area	3.82	1.47	Nil
	Total	18.33	18.33	18.33

46. Appropriate and submitted activities shall be taken up for social up-liftment of the Region. Funds reserved towards the same shall be utilized through Gram Panchayat. Further any need base and appropriate activity may be taken up in coordination with local panchayat.
47. PP will take adequate precautions so as not to cause any damage to the flora and fauna during mining operations.
48. The commitments made in the public hearing are to be fulfilled by the PP.
49. Fund should be exclusively earmarked for the implementation of EMP through a separate bank account.
50. PPE's such as helmet, ear muffs etc should be provide to the workers during mining operations.

D. Entire Life of the Project

51. In the proposed EMP, capital cost is Rs. 10.75 Lakh is proposed and Rs.10.25 Lakh /year as recurring expenses.
52. For this project PP has proposed following physical targets under as Corporate Environment Responsibility (CER) for remaining project period :

S. No.	Activities	Remark
1.0	Water Supply	
	Water will be supplied to the nearby farmers as per their requirement for irrigation purpose.	
2.0	Health	
	<ul style="list-style-type: none"> • Organizing health camps in Village Amehta, Badari and Nanhwara Kalan villages once in a year • Distribution of medicine as per suggestion of Doctors in medical camp once in a year 	Health camp can also be organized in other nearby villages in consultation of gram panchayat
3.0	Infrastructure Development	
	Maintenance of Amehta village internal road (approx 0.25 km) once in year in consultation of gram panchayat. Completion of work by end of year 2021.	Village road (approx. 0.25 km) maintenance work will taken up in consultation of gram panchayat
4.0	Charnoi Land Development	
	In consultation of Gram Panchayat the existing Charnoi Land in nearby village area will developed by plantation of palatable grasses. The total area to be developed under the charnoi land development programme will be equal to the proposed water reservoir area (7.50 ha).	

53. The environment policy of the company should be framed as per MoEF&CC guidelines and same should be implemented through monitoring cell. In case the allocated EMP budget for mitigative measures to control the pollution is not utilized fully, the reason of under utilization of budgetary provisions for EMP should be addressed in annual return.
54. A separate bank account should be maintained for all the expenses made in the EMP activities by PP for financial accountability and these details should be provided in Annual Environmental Statement.
55. PP shall be responsible for discrepancy (if any) in the submissions made by the PP to SEAC & SEIAA.
56. PP will comply with all the commitments made vide letter dated 30/01/2021
57. The validity of the EC shall be as per the provisions of EIA Notification subject to the following: Expansion or modernization in the project, entailing capacity/ built-up area/ project area, addition with change in process and or technology and any change in product - mix in proposed mining unit shall require a fresh Environment Clearance.

E. Standard Conditions

1. All activities / mitigative measures proposed by PP in Environmental Impact Assessment and approved by SEAC must be ensured.
2. All activities / mitigative measures proposed by PP in Environmental Management Plan and approved by SEAC must be ensured.
3. All parameters listed in Environmental Monitoring Plan approved by SEAC must be monitored at approved locations and frequencies.
4. Blast vibrations study shall be conducted and submitted to the Regional Office, MoEF, Gol, Bhopal and MP PCB **within six months**. The study shall also provide measures for prevention of blasting associated impact on nearby houses and agricultural fields.
5. Controlled blasting techniques with sequential drilling shall be adopted. The blasting shall be carried out in the day time only.
6. Slope of the mining bench and ultimate pit limit shall be as per the mining scheme approved by Indian Bureau of Mines.
7. A final mine closure plan, along with details of Corpus Fund, shall be submitted to the Regional Office, MoEF, Gol, Bhopal and MP PCB within 5 years in advance of final mine closure for approval.
8. No change in the calendar plan including excavation, quantum of mineral and waste shall be made.
9. Mining will be carried out as per the approved mining plan. In case of any violation of mining plan, the Environmental Clearance given by SEIAA will stand cancelled.
10. Adequate buffer zone shall be maintained between two consecutive mineral bearing deposits.
11. The transportation of the minerals extracted from the mining area shall be limited to day hours time only.
12. Maintenance of near by local roads through which transportation of minerals are undertaken shall be carried out by the company regularly at its own expenses. The roads shall be black topped.
13. Measures for prevention and control of soil erosion and management of silt shall be undertaken. Protection of dumps against erosion shall be carried out with geo textile matting or other suitable material, and thick plantations of native trees and shrubs shall be carried out at the dump slopes. Dumps shall be protected by retaining walls.
14. Trenches / garland drains shall be constructed at foot of dumps and coco filters installed at regular intervals to arrest silt from being carried to water bodies. Adequate number of check dams and gully


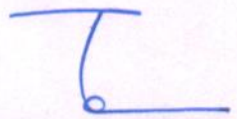
plugs shall be constructed across seasonal/ perennial Nallahs, if any, flowing through the ML area and silts arrested. De-silting at regular intervals shall be carried out.

15. The project proponent will ensure necessary protection measures around the mine pit, waste dumps and garland drain.
16. Top soil / solid waste shall be stacked properly with proper slope and adequate safeguards and shall be utilized for backfilling (wherever applicable) for reclamation and rehabilitation of mined out area. Top soil shall be separately stacked for utilization later for reclamation and shall not be stacked along with overburden.
17. Overburden (OB) shall be stacked at earmarked dump site(s) only and shall not be kept active for long period. The maximum height of the dump shall not exceed 20 m, each stage shall preferably be of maximum 10 m and overall slope of the dump shall not exceed 35°. The OB dump shall be backfilled and shall be scientifically vegetated with suitable native species to prevent erosion & surface runoff.
18. Monitoring and management of rehabilitated areas shall continue until the vegetation becomes self-sustaining. Compliance status shall be submitted to the Regional Office, MoEF, Gol, Bhopal and MP PCB on six monthly basis.
19. Green belt development shall be carried out considering CPCB guidelines including selection of plant species and in consultation with the local DFO / Agriculture Deptt. Herbs & shrubs shall also form a part of afforestation programme besides tree plantation. The company shall involve local people for plantation programme. Details of year wise afforestation programme including rehabilitation of mined out area shall be submitted to the Regional Office, MoEF, Gol, Bhopal and MP PCB every year.
20. Vehicular emissions shall be kept under control and regularly monitored. Vehicles used for transportation of minerals and others shall have valid permissions as prescribed under Central Motor Vehicle Rules, 1989 and its amendments. The vehicles transporting minerals shall be covered with a tarpaulin or other suitable enclosures so that no dust particles / fine matters escape during the course of transportation. No overloading of minerals for transportation shall be committed. The trucks transporting minerals shall not pass through wild life sanctuary, if any in the study area.
21. Four ambient air quality-monitoring stations shall be established in the core zone as well as in the buffer zone for RSPM, SPM, SO₂, NO_x monitoring. Location of the stations should be decided based on the meteorological data, topographical features and environmentally and ecologically sensitive targets and frequency of monitoring should be undertaken in consultation with the State Pollution Control Board. The monitored data for criteria pollutants shall be regularly up-loaded and displayed on the company's website.
22. Data on ambient air quality (RPM, SPM, SO₂, NO_x) should be regularly submitted to the Regional office, MoEF, Gol, Bhopal and the State Pollution Control Board / Central Pollution Control Board once in six months.
23. Ambient air quality at the boundary of the mine premises shall conform to the norms prescribed in MoEF notification no. GSR/826(E) dtd. 16.11.09.
24. Fugitive dust emissions from all the sources shall be controlled. Water spraying arrangement on haul roads, loading and unloading and at transfer points shall be provided and properly maintained. The dust emission shall be monitored regularly as per norms and records to be submitted to the Regional Office, MoEF, Gol, Bhopal and MP PCB regularly.
25. Measures shall be taken for control of noise levels below 75 dBA in the work environment. Workers engaged in operations of HEMM, etc., shall be provided with ear plugs / muffs and health records of the workers shall be maintained.
26. Rain water harvesting shall be undertaken to recharge the ground water source. Status of implementation shall be submitted to the Regional Office, MoEF, Gol, Bhopal and MP PCB **within six months** and thereafter every year from the next consequent year.

27. Regular monitoring of ground and surface water sources for level and quality shall be carried out by establishing a network of existing wells and constructing new piezometers during the mining operation. The monitoring shall be carried out four times in a year i.e. pre-monsoon (April-May), monsoon (August), post-monsoon (November) and winter (January) and the data thus collected shall be regularly sent to Regional Office, MoEF, Gol, Bhopal, MP PCB, Central Ground Water Authority and Regional Director, Central Ground Water Board.
28. The waste water from the mine if any, shall be treated to conform to the standards prescribed under GSR 422 (E) dated 19th May, 1993 and 31st December, 1993 or as amended from time to time. The oil and grease trap shall be installed for the effluents generated from the workshop, if any, before discharging into the natural stream. The discharged water from the tailing dam, if any shall be regularly monitored and report submitted to the Regional Office, Ministry of Environment & Forests, Gol, Bhopal, Central Pollution Control Board, and the State Pollution Control Board.
29. Hydro-geological study of the area shall be reviewed by the project proponent annually. In case adverse effect on ground water quality and quantity is observed mining shall be stopped and resumed only after mitigating steps to contain any adverse impact on ground water is implemented.
30. Occupational health check up for the workers including identification of work related health hazards, training on malaria eradication, HIV, and health effects on exposure to mineral dust etc. shall be carried out. Periodic monitoring for exposure to respirable mineral dust on the workers shall be conducted and records maintained including health records of the workers. Awareness programme for workers on impact of mining on their health and precautionary measures like use of personal equipments etc. shall be carried out periodically. Review of impact of various health measures shall be conducted followed by follow up action wherever required. It should be made available for inspection whenever asked. Necessary funds for this also should be earmarked.
31. Project Proponent shall ensure appropriate arrangement for shelter and drinking water for the mine workers.
32. Persons working in dusty areas shall be provided with protective respiratory devices and they shall also be imparted adequate training and information on safety and health aspects.
33. Commitment towards CER have to be followed strictly.
34. Special measures shall be adopted to prevent the nearby settlements from the impacts of mining activities.
35. The Project Proponent shall inform to the Regional Office, MoEF, Gol, Bhopal and MP PCB regarding date of financial closures and final approval of the project by the concerned authorities and the date of start of land development work.
36. The necessary funds as per mandate shall kept for environmental protective measures which should be kept in separate account and shall not be diverted for other purpose. Year wise expenditure shall be reported to the Regional Office, MoEF, Gol, Bhopal and MP PCB.
37. The Regional Office, MoEF, Gol, Bhopal and MP PCB shall monitor compliance of the stipulated conditions. A complete set of documents including Environment Impact Assessment Report, Environmental Management Plan, Public hearing and other relevant documents should be given to Regional Office, MoEF, Gol, Bhopal and MP PCB.
38. A copy of the environmental clearance shall be submitted by the Project Proponent to the Heads of the Local Bodies, Panchayat and Municipal Bodies, as applicable, in addition to the relevant officers of the Government who in turn has to display the same for 30 days from the date of receipt.
39. The Project Proponent shall advertise at least in two local newspapers widely circulated, one of which shall be in the vernacular language of the locality concerned, within 7 days of the issue of the clearance letter informing that the project has been accorded environmental clearance and a copy of the clearance letter is available with the State Pollution Control Board and also at web site of the State Level

Environment Impact Assessment Authority (SEIAA) website at www.mpseiaa.nic.in and a copy of the same shall be forwarded to the Regional Office, MoEF, GoI, Bhopal.

40. The project proponent has to strictly follow directions/guideline issued by the MoEF, GoI, CPCB and other Govt. agencies from time to time.
41. Action plan with respect to suggestion/improvement and recommendations made and agreed during public hearing consultation shall be submitted to the Regional Office, MoEF, GoI, Bhopal, MP PCB and to the competent authority of the State Govt. within six months.
42. The Project Proponent has to submit half yearly compliance report of the stipulated prior environmental clearance terms and conditions in hard and soft copy to the Regulatory Authority on 1st June and 1st December of each calendar year.
43. The SEIAA of M.P. reserves the right to add additional safeguard measures subsequently, if found necessary, and to take action including revoking of the environment clearance under the provisions of the Environmental (Protection) Act, 1986, to ensure effective implementation of the suggested safeguard measures in a time bound and satisfactory manner.
44. These stipulations would be enforced among others under the provisions of Water (Prevention and Control of Pollution) Act, 1974, the Air (Prevention and control of Pollution) Act 1981, the Environment (Protection) Act, 1986, the Public Liability (Insurance) Act, 1991 and EIA Notification, 2006.
45. The Ministry or any other competent authority may alter/modify the conditions or stipulate any further condition in the interest of environment protection.
46. Concealing factual data or submission of false/fabricated data and failure to comply with any of the conditions mentioned above may result in withdrawal of this clearance and attract action under the provisions of Environment (Protection) Act, 1986.
47. Any appeal against this prior environmental clearance shall lie with the Green Tribunal, if necessary, within a period of 30 days as prescribed under Section 16 of the National Green Tribunal Act, 2010.
48. All other statutory clearances such as the approvals for storage of diesel from Chief Controller of Explosives, Fire Department, Civil Aviation Department, Forest Conservation Act, 1980 and Wildlife (Protection) Act, 1972 etc. shall be obtained, as applicable by project proponents from the respective competent authorities.
49. The proponent shall upload the status of compliance of the stipulated EC conditions, including results of monitored data on their website and shall update the same periodically. It shall simultaneously be sent to the Regional Office of MoEF, the respective Zonal Office of CPCB and the SPCB. The criteria pollutant levels namely; SPM, RSPM, SO₂, NO_x (ambient levels as well as stack emissions) or critical sectoral parameters, indicated for the project shall be monitored and displayed at a convenient location near the main gate of the company in the public domain.
50. The environmental statement for each financial year ending 31st March in Form-V as is mandated to be submitted by the project proponent to the concerned State Pollution Control Board as prescribed under the Environment (Protection) Rules, 1986, as amended subsequently, shall also be put on the website of the company along with the status of compliance of EC conditions and shall also be sent to the Regional Office of MoEF.




(Tanvi Sundriyal)
Member Secretary

6801
Endt No. / SEIAA/21

Dated: 19.2.21

Copy to:-

1. Principal Secretary, Department of Environment, Government of Madhya Pradesh, Mantralaya, Bhopal.
2. Secretary, SEAC, Research and Development Wing Madhya Pradesh Pollution Control Board, Paryavaran Parisar, E-5, Arera Colony Bhopal-4620 16
3. Member Secretary, Madhya Pradesh Pollution Control Board, Paryavaran Parisar, E-5, Arera Colony, Bhopal-462016
4. Collector, District Katni (M. P.)
5. Divisional Forest Officer, District Katni (M. P.)
6. I.A. Division, Monitoring Cell, MoEF& CC, Gol, Indira Paryavaran Bhawan, Jor Bagh Road, New Delhi- 110 003.
7. Director (S), Regional office of the MOEF, Western Region, Kendriya Paryavaran Bhawan, Link Road No. 3 Ravi Shankar Nagar, Bhopal-462016.
8. Director, Geology & Mining, Madhya Pradesh, 29-A, Khanij Bhawan, Arera Hills, Bhopal – 462002.
9. District Mining Officer, District Katni (M. P.)
10. DEO, SEIAA, for update on website.
11. Guard file.


(Alok Nayak)
Officer-in-Charge