



**State Environment Impact Assessment Authority, M.P.**  
**(Government of India, Ministry of Environment & Forests)**

**Environmental Planning & Coordination Organization**

Paryavaran Parisar, E-5. Arera Colony  
Bhopal-4620 16

visit us <http://www.mpseiaa.nic.in>

Tel:0755-2466970, 2466859

Fax : 0755-2462136

No: 197 / SEIAA /18

Date: 4.5.18

To,

Sarpanch, Gram Panchyat Banjari,  
Pahara B.O. Post Office, Tehsil - Chandla,  
Dist. Chhatarpur, MP-471525

**Sub:- Case No. 5657/2018** - Prior Environmental Clearance for Sand Mine (Open Cast Manual Method) in an area of 9.426 ha. for production capacity 2,82,780 cum per annum at Khasra no. 730 at Village- Banjari , Tehsil - Chandla, Dist. Chhatarpur(MP) by Sarpanch, Gram Panchyat Banjari, Pahara B.O. Post Office, Tehsil - Chandla, Dist. Chhatarpur, MP-471525

This has reference to your letter received in SEIAA office on 12.03.2018 and subsequent letters seeking Prior Environmental Clearance for the above project under the EIA Notification, 2006. The proposal has been appraised as per prescribed procedure in the light of provisions under the EIA Notification, 2006 on the basis of the mandatory documents enclosed with the application viz., the Form - I, Appendix-1 Mining Plan & EMP, the additional clarifications furnished in response to the observations of the State Expert Appraisal Committee (SEAC) and State Environment Impact Assessment Authority (SEIAA) constituted by the competent Authority.

- II. It has been noted that the proposal is for **Sand Mine** in an area of 9.426 ha. The mining lease area is located at khasra no. 730 at Village- Banjari , Tehsil - Chandla, Dist. Chhatarpur. There is no human settlement within 500 m. from mining site. There is no National Park/Sanctuary within 10 Km radius. There is no forest boundary within 250m from mining site.
- III. The project has been considered in accordance with the provisions of the EIA notification issued by the Ministry of Environment & Forests vide S.O. 1533 (E), dated 14th September 2006.
- IV. Based on the information submitted, as at Para (II) above and others the State Level Environment Impact Assessment Authority (SEIAA) considered the case in its 479<sup>th</sup> meeting dtd.12.04.2018 and decided to accept the recommendations of 310<sup>th</sup> SEAC meeting dtd. 24.03.2018.

Hence, Prior Environmental Clearance is granted for Sand Mine (Open Cast Manual Method) in an area of 9.426 ha (As per SEAC recommendation) for production capacity of 2,82,780 cum per annum (As per SEAC recommendation) at Khasra no. 730 at Village- Banjari , Tehsil - Chandla, Dist. Chhatarpur(MP) for the lease period to Sarpanch, Gram Panchyat Banjari, Pahara B.O. Post Office, Tehsil - Chandla, Dist. Chhatarpur, MP - 471525., subject to the compliance of following specific conditions as recommended by SEIAA & SEAC and subsequent Standard Conditions.

**A. Specific Conditions**

1. The production capacity shall be limited to the quantity approved by SEAC.

1 of 4



2. No in-stream mining shall be allowed.
3. The depth of the pit shall be as per Approved Mining Plan.
4. No in-stream mining shall be allowed. No ramp will be allowed within the river basin to transport sand to the other bank. Transportation will be allowed on the bank side where the mineral is being excavated.
5. The entire lease area should be properly fenced and boundary stones marked at the site.
6. PP should ensure implementation of need based CSR activities for the local peoples.
7. Transportation from the dense populated area will be avoided as committed by PP.
8. Plantation shall be raised both side of the approach road with tree guard.
9. Water sprinkling will be done on the approach road on the regular basis.
10. District Authority should record the deposition of sand in the lease area at an interval of 100 meters annually in the last week of September and maintain the records in RL (Reduce Level) Measurement Book. Accordingly authority may allow lease holder to excavate the replenished quantity of sand in the subsequent year.
11. Evacuation of sand should not be allowed through the roads passing through the villages.
12. Heavy vehicles (Hywa) should not be allowed on Kachcha, narrow roads.
13. If causeway (Rapta) is required to be constructed for mining. It should be removed completely before rainy season every year.
14. The river bank from where access ramps are made should be restored and access should be closed every year before rainy season.
15. The lease area should be clearly distinguished and earmarked at the site.
16. No diversion of active channel should be allowed for mining.
17. A budgetary provision for Environmental management Plan of Rs. 3.87 lacks (capital) is made with a recurring expenditure of 3.40 Lacks. In case the allocated EMP budget for mitigative measures to control the pollution is not utilized fully, the reason of under utilization of budgetary provisions for EMP should be addressed in annual return. Under CSR Rs. 1.50 lacks/year is proposed for various activities. A separate bank with cost sheet account should be maintained for all the expenses made in the EMP and CSR activities by PP for financial accountability and these details should be provided in Annual Environmental Statement.
18. All the mining activities shall be carryout in accordance with the Sustainable Sand Mining Management Guidelines, 2016 issued by the MoEF&CC.
19. The amount towards reclamation of the land in MLA shall be carried out through the mining department; the appropriate amount as estimated for the activity by mining department has to be deposited with the Collector to take up the activity after the mine is exhausted.
20. The lease boundary should be clearly demarcated at site with the given co-ordinates by pillars.
21. PP shall be responsible for discrepancy (if any) in the submissions made by the PP to SEAC & SEIAA.
22. Plantation shall be carried out on the banks for stabilization of the banks.
23. The mining activity shall be done manually.
24. NOC of gram panchayat should be obtained for the water requirement.
25. Transport vehicles will be covered with taurpoline to minimize dust/sand particle emissions.
26. For carrying out mining in proximity to any bridge and/or embankment, appropriate safety zone on upstream as well as on downstream from the periphery of the mining site shall be ensured taking into account the structural parameters, location aspects, flow rate, etc., and no mining shall be carried out in the safety zone.
27. The mining shall be carried out strictly as per the approved mining plan and ensure that the annual replenishment of sand in the mining lease area is sufficient to sustain the mining operations at levels prescribed in the mining plan.






28. Established water conveyance channels should not be relocated, straightened, or modified.
29. If the stream is dry, the excavation must not proceed beyond the lowest undisturbed elevation of the stream bottom, which is a function of local hydraulics, hydrology, and geomorphology.
30. After mining is complete, the edge of the pit should be graded to a 2.5:1 slope in the direction of the flow.
31. PP shall take Socio-economic activities in the region through the 'Gram Panchayat'.
32. EC will be valid for mine lease period subject to a ceiling of 5 years.
33. Mining should be done as per the submitted land use plan submitted by PP.


## **B. Standard Conditions**

- 1 No heavy vehicles shall be allowed to enter the river bed.
- 2 The transportation of the sand from the excavation pits of the leased area to the loading point shall be through trollies (tractor trollies) and not by heavy vehicles.
- 3 Only registered tractor trollies which are having the necessary registration and permission for the aforesaid purpose under the Motor Vehicle Act and also insurance coverage for the same shall alone be used for the said purpose.
- 4 The banks on the curve of the river regime should be stabilized by proper bunds and then proper plantation should be carried out. Collector, should monitor so that the sand mining should not disturb the ecology of the region.
- 5 Mining will be carried out as per the approved Mining Plan. In case of any violation of Mining Plan the Environmental Clearance given by SEIAA will stand cancelled.
- 6 It shall be ensured that excavation of minor mineral does not disturb or change the underlying soil characteristics of the river bed /basin, where mining is carried out.
- 7 It shall be ensured that mining does not in any way disturb the turbidity, velocity and flow pattern of the river water.
- 8 It shall be ensured that there is no fauna dependant on the river bed or areas close to mining for its nesting.
- 9 Precise mining area will be jointly demarcated at site by officials of Mining/Revenue department prior to mining operations for all proposals under consideration.
- 10 Parking of vehicles should not be made on public places.
- 11 Special Measures shall be adopted to prevent the nearby settlements from the impacts of mining activities. Maintenance of roads through which transportation of minor minerals is to be undertaken, shall be carried-out regularly.
- 12 Measures for prevention and control of soil erosion and management of silt shall be undertaken.
- 13 The project proponent will ensure necessary protection measures around the mine pit, waste dumps.
- 14 Plantation programme shall be carried out as per EMP. Self sustenance of the vegetation should be ensured. No tree-felling shall be done in the leased area, except only with the permission from competent authority.
- 15 The vehicles transporting minerals shall be covered with a tarpaulin or other suitable enclosures so that no dust particles / fine matters escape during the course of transportation.
- 16 Project Proponent shall ensure appropriate arrangement for shelter and drinking water for the mine workers.





- 17 Persons working in dusty areas shall be provided with protective respiratory devices and they shall also be imparted adequate training and information on safety and health aspects.
- 18 Dispensary facilities for first-aid shall be provided at site.
- 19 A copy of the environmental clearance shall be submitted by the Project Proponent to the Heads of the Local Bodies, Panchayat and Municipal Bodies, as applicable, in addition to the relevant officers of the Government
- 20 The Ministry or any other competent authority may alter/modify the conditions or stipulate any further condition in the interest of environment protection.
- 21 Concealing factual data or submission of false/fabricated data and failure to comply with any of the conditions mentioned above may result in withdrawal of this clearance and attract action under the provisions of Environment (Protection) Act, 1986.
- 22 Any appeal against this prior environmental clearance shall lie with the Green Tribunal, if necessary, within a period of 30 days as prescribed under Section 16 of the National Green Tribunal Act, 2010.


  
(P. Narahari)  
Member Secretary

Endt No. **198**

/ SEIAA/18 Dated: **4.5.18**

Copy to:-

1. Principal Secretary, Department of Environment, Government of Madhya Pradesh, Mantralaya, Bhopal.
2. Secretary, SEAC, Research and Development Wing Madhya Pradesh Pollution Control Board, Paryavaran Parisar, E-5, Arera Colony Bhopal-4620 16
3. Member Secretary, Madhya Pradesh Pollution Control Board, Paryavaran Parisar, E-5, Arera Colony, Bhopal-462016
4. Collector, District Chhatarpur, M. P.
5. Divisional Forest Officer, District Chhatarpur, M. P.
6. I.A. Division, Monitoring Cell, MoEF& CC, Gol, Indira Paryavaran Bhawan, Jor Bagh Road, New Delhi- 110 003.
7. Director (S), Regional office of the MOEF, Western Region, Kendriya Paryavaran Bhawan, Link Road No. 3 Ravi Shankar Nagar, Bhopal-462016
8. Director, Geology & Mining, Madhya Pradesh, 29-A, Khanij Bhawan, Arera Hills, Bhopal – 462002.
9. District Mining Officer, District Chhatarpur, M. P.
10. DEO, MPSEIAA – For upload on website.
11. Guard file

  
(Dr. Sanjeev Sachdev)  
Officer-in-Charge